

VILLE DE MONTRÉAL
BY-LAW
20-010

BY-LAW CONCERNING ELECTORAL DISTRICTS

In view of Chapter III of Title I the Act respecting elections and referendums in municipalities (CQLR, chapter E-2.2);

In view of sections 10, 14, 16, 17, 38, 39 and 41.1 of the Charter of Ville de Montréal, metropolis of Québec (CQLR, chapter C-11.4);

In view of order in council 645-2005 of June 23, 2005, respecting the division of the territory of Montréal into boroughs and electoral districts, and the composition of borough councils;

In view of sections 24 and 25 of the Act to amend various legislative provisions concerning Montréal (2008, chapter 19);

In view of section 149 of the Act to amend various municipal related legislative provisions concerning such matters as political financing (2016, chapter 17);

At its meeting of May 25, 2020, city council enacts:

- 1.** The delimitation and the designation of electoral districts established under this by-law apply for the purposes of the 2021, general election, and any by-election held before the 2025 general election.
- 2.** In this by-law, unless the context otherwise provides, the centre of thoroughfares and the demarcations shown constitute the centreline and the boundary line.
- 3.** The territory of Montréal being divided into 58 electoral districts spread among 19 boroughs, the delimitation, the designation and the number of electors for each electoral district are as follows:

AHUNTSIC-CARTIERVILLE BOROUGH**88 667 electors*****Sault-au-Récollet electoral district*****20 742 electors**

Commencing at a point situated at the intersection of Boulevard Henri-Bourassa Est and the northeast boundary of the borough; thence, successively, the following lines and demarcations: southeasterly, the northeast and southeast boundaries of the borough, the railway line along Rue de Louvain Est, the southeasterly extension of Avenue Péloquin, the latter avenue, Rue de Port-Royal Est, Avenue Saint-Charles and its northwesterly extension, the northwest and northeast boundaries of the borough, to the point of commencement.

Saint-Sulpice electoral district**23 814 electors**

Commencing at a point situated at the intersection of Rue de Louvain Est and the northeast boundary of the borough; thence, successively, the following lines and demarcations: southeasterly, the northeast, southeast and southwest boundaries of the borough, Boulevard Henri-Bourassa Ouest, Avenue du Bois-de-Boulogne, Rue Arthur-Lismer and its northeasterly extension, the railway line along Rue René-Bauset, Rue Sauvé Ouest, Rue Clark and its southeasterly extension, the railway line along Rue de Port-Royal Est, the northeast boundary of the borough, to the point of commencement.

Ahuntsic electoral district**22 559 electors**

Commencing at a point situated at the intersection of Rue Saint-Charles and Rue de Port-Royal Est; thence, successively, the following lines and demarcations: southwesterly, Rue de Port-Royal Est, Avenue Péloquin and its southeasterly extension, the railway line along Rue de Port-Royal Est, the southeasterly extension of Rue Clark, the latter street, Rue Sauvé Ouest, the railway line along Rue René-Bauset, the northeasterly extension of Rue Arthur-Lismer, the latter street, Avenue du Bois-de-Boulogne, Boulevard Henri-Bourassa Ouest, Boulevard de l'Acadie and its northwesterly extension, the northwest boundary of the borough, the northwesterly extension of Avenue Saint-Charles, the latter avenue, to the point of commencement.

Bordeaux-Cartierville electoral district**21 552 electors**

Commencing at a point situated at the intersection of Rue Pasteur and Boulevard de l'Acadie; thence, successively, the following lines and demarcations: southeasterly, Boulevard de l'Acadie, Boulevard Henri-Bourassa Ouest, the south-east, southwest and northwest boundaries of the borough, the northwesterly extension of Boulevard de l'Acadie, the latter boulevard, to the point of commencement.

ANJOU BOROUGH**29 701 electors*****West electoral district*****9 759 electors**

Commencing at a point situated at the intersection of Boulevard Henri-Bourassa and the northeast boundary of the borough; thence, successively, the following lines and demarcations: southeasterly, the northeast boundary of the borough, Autoroute Métropolitaine (40), Autoroute 25, Rue Saint-Zotique, Boulevard des Galeries-d'Anjou, Rue Beaubien, the southwest, northwest and northeast boundaries of the borough, to the point of commencement.

East electoral district**8 861 electors**

Commencing at a point situated at the intersection of Autoroute Métropolitaine (40) and the northeast boundary of the borough; thence, successively, the following lines and demarcations: southeasterly, the northeast and southeast boundaries of the borough, Boulevard Louis-H.-La Fontaine, Boulevard Yves-Prévost, Boulevard Joseph-Renaud, Boulevard Wilfrid-Pelletier, Boulevard Roi-René, Autoroute Métropolitaine (40), to the point of commencement.

Centre electoral district**11 081 electors**

Commencing at a point situated at the intersection of Autoroute Métropolitaine (40) and Boulevard Roi-René; thence, successively, the following lines and demarcations: southeasterly, Boulevard Roi-René, Boulevard Wilfrid-Pelletier, Boulevard Joseph-Renaud, Boulevard Yves-Prévost, Boulevard Louis-H.-La Fontaine, the southeast and southwest boundaries of the borough, Rue Beaubien, Boulevard des Galeries-d'Anjou, Rue Saint-Zotique, Autoroute 25, Autoroute Métropolitaine (40), to the point of commencement.

CÔTE-DES-NEIGES—NOTRE-DAME-DE-GRÂCE BOROUGH**99 565 electors*****Darlington electoral district*****17 909 electors**

Commencing at a point situated at the intersection of Avenue de Vimy and the northeast boundary of the borough; thence, successively, the following lines and demarcations: northeasterly, the northwest and northeast boundaries of the borough, Avenue Van Horne, Avenue Decelles, Chemin de la Côte-Sainte-Catherine, Avenue Victoria, Rue Jean-Talon Ouest, the northwest boundary of the borough, to the point of commencement.

Côte-des-Neiges electoral district**17 681 electors**

Commencing at a point situated at the intersection of Avenue Van Horne and the northeast boundary of the borough; thence, successively, the following lines and demarcations: southeasterly, the northeast and east boundaries of the borough (serving as partial municipal boundary with Westmount), Avenue Victoria, Avenue Dornal, Avenue de

Westbury, Avenue Isabella, Avenue de Westbury, Avenue Saint-Kevin, Avenue Victoria, Chemin de la Côte-Sainte-Catherine, Avenue Decelles, Avenue Van Horne, to the point of commencement.

Snowdon electoral district

20 168 electors

Commencing at a point situated at the intersection of Rue Jean-Talon Ouest and Avenue Victoria; thence, successively, the following lines and demarcations: southeasterly, Avenue Victoria, Avenue Saint-Kevin, Avenue de Westbury, Avenue Isabella, Avenue de Westbury, Avenue Dornal, Avenue Victoria, the northeast boundary of the borough (serving as partial municipal boundary with Westmount), the rear line of the properties fronting on the southeast side of Chemin de la Côte-Saint-Luc, Autoroute Décarie (15), Chemin de la Côte-Saint-Luc, the borough boundary (also serving as municipal boundary with the towns of Hamstead, Côte-Saint-Luc and Mount Royal), Rue Jean-Talon Ouest, to the point of commencement.

Notre-Dame-de-Grâce electoral district

21 929 electors

Commencing at a point situated at the intersection of Avenue Notre-Dame-de-Grâce and the northeast boundary of the borough; thence, successively, the following lines and demarcations: southeasterly, the northeast and southeast boundaries of the borough, the southeasterly extension of Grand Boulevard, the latter boulevard, Rue de Terrebonne, Avenue Madison, Avenue Biermans, Avenue de Kensington, the northwest boundary of the borough, Chemin de la Côte-Saint-Luc, Autoroute Décarie (15), the rear line of the properties fronting on the southeast side of Chemin de la Côte-Saint-Luc, the northeast boundary of the borough, to the point of commencement.

Loyola electoral district

21 878 electors

Commencing at a point situated at the intersection of Avenue Fielding and Avenue de Kensington; thence, successively, the following lines and demarcations: southeasterly, Avenue de Kensington and its southeasterly extension, Avenue Biermans, Avenue Madison, Rue de Terrebonne, Grand Boulevard and its southeasterly extension, the southeast, southwest and northwest boundaries of the borough, Avenue de Kensington, to the point of commencement.

LACHINE BOROUGH

32 091 electors

Canal electoral district

11 642 electors

Commencing at a point situated at the intersection of Chemin de la Côte-Saint-Luc and the northeast boundary of the borough; thence, successively, the following lines and demarcations: southeasterly, the northeast and south boundaries of the borough, the southerly extension of 32^e Avenue, the latter avenue, Rue Notre-Dame, 32^e Avenue, Rue Victoria, 32^e Avenue, Rue Saint-Antoine and its easterly extension, the rear line of the properties fronting on the east side of Avenue George-V and its northerly extension,

Autoroute 20, Autoroute Chomedey (13), the northeast boundary of the borough, to the point of commencement.

J.-Émery-Provost electoral district

10 239 electors

Commencing at a point situated at the intersection of 1^{re} Avenue and Autoroute 20; thence, successively, the following lines and demarcations: southeasterly, Autoroute 20, the northerly extension of the rear line of the properties fronting on the east side of Avenue George-V, the latter boundary, the easterly extension of Rue Saint-Antoine, the latter street, 32^e Avenue, Autoroute 20, to the point of commencement.

Fort-Rolland electoral district

10 210 electors

Commencing at a point situated at the intersection of Chemin de la Côte-de-Liesse and the northeast boundary of the borough; thence, successively, the following lines and demarcations: southeasterly, the northeast boundary of the borough, Autoroute Chomedey (13), Autoroute 20, 32^e Avenue, Rue Victoria, 32^e Avenue, Rue Notre-Dame, 32^e Avenue and its southerly extension, the south, west and northwest boundaries of the borough, to the point of commencement.

LASALLE BOROUGH

53 359 electors

Sault-Saint-Louis electoral district

26 929 electors

Commencing at a point situated at the intersection of Rue Saint-Patrick and the north boundary of the borough; thence, successively, the following lines and demarcations: southeasterly, the northeast, east and south boundaries of the borough, the southwesterly extension of 80^e Avenue, the latter avenue, Rue Airlie, Boulevard De La Vérendrye, Avenue Dollard, Rue Jean-Brillon, the rear line of the properties fronting on the southwest side of Rue Lapierre, Rue Saint-Patrick, the northwesterly extension of Rue Lapierre, the northwest and northeast boundaries of the borough, to the point of commencement.

Cecil-P.-Newman electoral district

26 430 electors

Commencing at a point situated at the intersection of Avenue Dollard and the northwest boundary of the borough; thence, successively, the following lines and demarcations: northeasterly, the northwest boundary of the borough, the northwesterly extension of Rue Lapierre, Rue Saint-Patrick, the rear line of the properties fronting on the southwest side of Rue Lapierre, Rue Jean-Brillon, Avenue Dollard, Boulevard De La Vérendrye, Rue Airlie, 80^e Avenue and its southwesterly extension, the south and northwest boundaries of the borough, to the point of commencement.

L'ÎLE-BIZARD—SAINTE-GENEVIÈVE BOROUGH

13 863 electors

Pierre-Forêtier electoral district

4 170 electors

Commencing at a point situated at the intersection of the northwest boundary of Parc du Bois-de-l'Île-Bizard and the northwest boundary of the borough; thence, successively, the following lines and demarcations: northeasterly, the northwest and southeast boundaries of the borough on the shoreline of Île Bizard, Boulevard Jacques-Bizard, Rue Cherrier, Rue Pierre-Boileau, Rue Jules-Janvril, Boulevard Chèvremont, the rear line of the properties fronting on the northeast side of Rue J.-O.-Nantel, the rear line of the properties fronting on the southwest side of Rue Saint-Malo Ouest, the rear line of the properties fronting on the southwest side of Rue Saulnier, the south boundary of Parc du Bois-de-l'Île-Bizard, the rear line of the properties fronting on the northwest side of Rue Lavigne, the rear line of the properties fronting on the northwest side of Rue Bastien, the rear line of the properties fronting on the north side of Croissant Thibaudeau, the west boundary of Parc du Bois-de-l'Île-Bizard, Chemin du Bord-du-Lac, Rue Roussin, the northwest boundary of Parc du Bois-de-l'Île-Bizard, to the point of commencement.

Denis-Benjamin-Viger electoral district

3 811 electors

Commencing at a point situated at the intersection of Rue Roussin and Chemin du Bord-du-Lac; thence, successively, the following lines and demarcations: northeasterly, Chemin du Bord-du-Lac, the west boundary of Parc du Bois-de-l'Île-Bizard, the rear line of the properties fronting on the north side of Croissant Thibaudeau, the rear line of the properties fronting on the northwest side of Rue Bastien, the rear line of the properties fronting on the northwest side of Rue Lavigne, the south boundary of Parc du Bois-de-l'Île-Bizard, the rear line of the properties fronting on the southwest side of Rue Saulnier, the rear line of the properties fronting on the southwest side of Rue Saint-Malo Ouest, the rear line of the properties fronting on the northeast side of Rue J.-O.-Nantel, Boulevard Chèvremont, Rue Jules-Janvril, Rue Pierre-Boileau, Rue Cherrier, Boulevard Jacques-Bizard, Boulevard Chèvremont, Montée de l'Église, Chemin North Ridge, the southeasterly extension of the rear line of the properties fronting on the northeast side of Rue Fournier Ouest, Chemin du Bord-du-Lac, the rear line of the properties fronting on the northeast side of Avenue Théoret and the northwesterly extension of the latter boundary, the northwest boundary of the borough, the northwest boundary of Parc du Bois-de-l'Île-Bizard, Rue Roussin, to the point of commencement.

Jacques-Bizard electoral district

3 233 electors

Commencing at a point situated at the intersection of Chemin North Ridge and Montée de l'Église; thence, successively, the following lines and demarcations: southeasterly, Montée de l'Église, Boulevard Chèvremont, Boulevard Jacques-Bizard, the southeast and northwest boundaries of the borough on the shoreline of Île Bizard including Île Mercier, the northwesterly extension of the rear line of the properties fronting on the northeast side of Avenue Théoret, the latter boundary, Chemin du Bord-du-Lac, the southeasterly extension of the rear line of the properties fronting on the northeast side of Rue Fournier Ouest, Chemin North Ridge, to the point of commencement.

Sainte-Geneviève electoral district

2 649 electors

The district is made up of the territory of the former Ville de Sainte-Geneviève.

MERCIER–HOCHELAGA-MAISONNEUVE BOROUGH**99 947 electors*****Tétreaultville electoral district*****27 415 electors**

Commencing at a point situated at the intersection of Rue Bellerive and the east boundary of the borough; thence, successively, the following lines and demarcations: southeasterly, the northeast and southeast boundaries of the borough, the southeasterly extension of Rue Liébert, the latter street and its northwesterly extension, Avenue Souigny, Rue Saint-Émile, Rue Hochelaga, Rue Liébert, Rue Sherbrooke Est, Autoroute 25, the northwest and northeast boundaries of the borough, to the point of commencement.

Maisonneuve–Longue-Pointe electoral district**25 830 electors**

Commencing at a point situated at the intersection of Rue Sherbrooke Est and Rue Liébert; thence, successively, the following lines and demarcations: southeasterly, Rue Liébert, Rue Hochelaga, Rue Saint-Émile, Avenue Souigny, the northwesterly extension of Rue Liébert, the latter street and its southeasterly extension, the southeast boundary of the borough, the southeasterly extension of Avenue Morgan, the latter avenue, Rue Ontario Est, Avenue Bennett, Avenue Pierre-De Coubertin, Rue Beauclerk, Rue Sherbrooke Est, to the point of commencement.

Hochelaga electoral district**24 596 electors**

Commencing at a point situated at the intersection of Rue Adam and Avenue Morgan; thence, successively, the following lines and demarcations: southeasterly, Avenue Morgan and its southeasterly extension, the southeast, southwest and northwest boundaries of the borough, Rue Viau, Avenue Pierre-De Coubertin, Avenue Bennett, Rue Ontario Est, Avenue Morgan, to the point of commencement

Louis-Riel electoral district**22 106 electors**

Commencing at a point situated at the intersection of Autoroute 25 and Rue Sherbrooke Est; thence, successively, the following lines and demarcations: southwesterly, Rue Sherbrooke Est, Rue Beauclerk, Avenue Pierre-De Coubertin, Rue Viau, the northwest boundary of the borough, Autoroute 25, to the point of commencement.

MONTRÉAL-NORD BOROUGH**53 513 electors*****Marie-Clarac electoral district*****28 405 electors**

Commencing at a point situated at the intersection of Boulevard Gouin Est and Avenue Alfred; thence, successively, the following lines and demarcations: southeasterly, Avenue Alfred, Rue d'Amiens, Avenue Brunet and its southeasterly extension, the southeast, southwest and northwest boundaries of the borough, the northwesterly extension of Avenue Alfred, to the point of commencement.

Ovide-Clermont electoral district***25 108 electors***

Commencing at a point situated at the intersection of Boulevard Gouin Est and the northeast boundary of the borough; thence, successively, the following lines and demarcations: southeasterly, the northeast and southeast boundaries of the borough, the southeasterly extension of Avenue Brunet, the latter avenue, Rue d'Amiens, Avenue Alfred and its northwesterly extension, the northwest and northeast boundaries of the borough, to the point of commencement.

OUTREMONT BOROUGH***15 712 electors******Claude-Ryan electoral district******4 093 electors***

Commencing at a point situated at the intersection of Avenue Van Horne and the northeast boundary of the borough; thence, successively, the following lines and demarcations: southeasterly, the northeast boundary of the borough, Avenue Laurier, Avenue de l'Épée, Boulevard Saint-Joseph, Chemin de la Côte-Sainte-Catherine, Avenue Laurier, Avenue Bloomfield, Avenue Van Horne, to the point of commencement.

Joseph-Beaubien electoral district***4 172 electors***

Commencing at a point situated at the intersection of Avenue Atlantic and the northeast boundary of the borough; thence, successively, the following lines and demarcations: southeasterly, the northeast boundary of the borough, Avenue Van Horne, Avenue Bloomfield, Avenue Laurier, Chemin de la Côte-Sainte-Catherine, Avenue McEachran, Avenue Ducharme, the northwesterly extension of Avenue Bloomfield, the railway line along Avenue Ducharme, the northwest and northeast boundaries of the borough, to the point of commencement.

Robert-Bourassa electoral district***3 572 electors***

Commencing at a point situated at the intersection of Avenue Laurier and the northeast boundary of the borough; thence, successively, the following lines and demarcations: southeasterly, the northeast, southeast and southwest boundaries of the borough, Avenue de Vimy, Avenue Kelvin, Avenue Saint-Germain, Chemin de la Côte-Sainte-Catherine, Boulevard Saint-Joseph, Avenue de l'Épée, Avenue Laurier, to the point of commencement.

Jeanne-Sauvé electoral district***3 875 electors***

Commencing at a point situated at the intersection of Avenue Champagneur and Avenue Ducharme; thence, successively, the following lines and demarcations: southwesterly, Avenue Ducharme, Avenue McEachran, Chemin de la Côte-Sainte-Catherine, Avenue Saint-Germain, Avenue Kelvin, Avenue de Vimy, the southwest and northwest boundaries of the borough, the railway line along Chemin Bates, the northwesterly extension of Avenue Bloomfield, Avenue Ducharme, to the point of commencement.

PIERREFONDS-ROXBORO BOROUGH**48 292 electors*****Bois-de-Liesse electoral district*****25 297 electors**

Commencing at a point situated at the intersection of Autoroute Chomedey (13) and the northwest boundary of the borough; thence, successively, the following lines and demarcations: northeasterly, the northwest, northeast and southeast boundaries of the borough, Rue René-Émard, Chemin de la Rive-Boisée, Rue Marceau, the northwest and north boundaries of the borough, to the point of commencement.

Cap-Saint-Jacques electoral district**22 995 electors**

Commencing at a point situated at the intersection of Boulevard Jacques-Bizard and the northwest boundary of the borough; thence, successively, the following lines and demarcations: northeasterly, the northwest boundary of the borough, Rue Marceau, Chemin de la Rive-Boisée, Rue René-Émard, the southeast, southwest and northwest boundaries of the borough, to the point of commencement.

PLATEAU-MONT-ROYAL BOROUGH**64 988 electors*****Mile-End electoral district*****21 024 electors**

Commencing at a point situated at the intersection of Avenue Laurier Est and Avenue Christophe-Colomb; thence, successively, the following lines and demarcations: southeasterly, Avenue Christophe-Colomb, Avenue du Mont-Royal Est, Avenue du Mont-Royal Ouest, the southwest and northwest boundaries of the borough, the northwest boundaries of properties located at 1661 and 1717 Rue Saint-Grégoire, Rue Pauline-Julien, Rue De Brébeuf, Avenue Laurier Est, to the point of commencement.

De Lorimier electoral district**22 982 electors**

Commencing at a point situated at the intersection of Boulevard Saint-Joseph Est and the northeast boundary of the borough; thence, successively, the following lines and demarcations: easterly, the northeast and southeast boundaries of the borough, Avenue du Parc-La Fontaine, Avenue Christophe-Colomb, Avenue Laurier Est, Rue De Brébeuf, Rue Pauline-Julien, the northwest boundaries of properties located at 1661 and 1717 Rue Saint-Grégoire, the northwest and northeast boundaries of the borough, to the point of commencement.

Jeanne-Mance electoral district**20 982 electors**

Commencing at a point situated at the intersection of Avenue du Mont-Royal Est and Avenue Christophe-Colomb; thence, successively, the following lines and demarcations: southeasterly, Avenue Christophe-Colomb, Avenue du Parc-La Fontaine, the southeast and southwest boundaries of the borough, Avenue du Mont-Royal Ouest, Avenue du Mont-Royal Est, to the point of commencement.

RIVIÈRE-DES-PRAIRIES–POINTE-AUX-TREMBLES BOROUGH **80 929 electors**

La Pointe-aux-Prairies electoral district **26 869 electors**

Commencing at a point situated at the intersection of Autoroute Félix-Leclerc (40) and the northern boundary of the borough in the Rivière des Prairies (Pont Charles-de-Gaulle); thence, successively, the following lines and demarcations: northeasterly, the northern and eastern boundaries of the borough in the Rivière des Prairies and St. Lawrence River, the southeasterly extension of Boulevard De La Rousselière through Parc Clémentine-De-La-Rousselière, the latter boulevard, Rue Sherbrooke Est, the railway line across the Pointe-aux-Prairies Nature Park and along Boulevard Maurice-Duplessis, Avenue Armand-Chaput, Boulevard Henri-Bourassa Est, Boulevard Rodolphe-Forget, the northeast boundary of Parc Gerry-Roufs and its northwesterly extension in the Rivière des Prairies, the northwestern and northern boundaries of the borough in the Rivière des Prairies, to the point of commencement.

Pointe-aux-Trembles electoral district **26 622 electors**

Commencing at a point situated at the intersection of Rue Sherbrooke Est and Boulevard De La Rousselière; thence, successively, the following lines and demarcations: southeasterly, Boulevard De La Rousselière and its southeasterly extension through Parc Clémentine-De-La-Rousselière, the eastern and southeastern boundaries of the borough in the St. Lawrence River and along Avenue Marien (ville de Montréal-Est), Boulevard Henri-Bourassa Est, Avenue Armand-Chaput, the railway line along Boulevard Maurice-Duplessis across the Pointe-aux-Prairies Nature Park, Rue Sherbrooke Est, to the point of commencement.

Rivière-des-Prairies electoral district **27 438 electors**

Commencing at a point situated at the intersection of Boulevard Gouin Est and Boulevard Rodolphe-Forget; thence, successively, the following lines and demarcations: southeasterly, Boulevard Rodolphe-Forget, the southeastern boundary of the borough on Boulevard Henri-Bourassa Est, the southwestern boundary of the borough along CEGEP Marie-Victorin and Hôpital Rivière-des-Prairies and Parc André-Cailloux, the northwestern boundary in the Rivière des Prairies, the northwesterly extension of the northeastern boundary of Parc Gerry-Roufs, the latter boundary, to the point of commencement.

ROSEMONT–LA PETITE-PATRIE BOROUGH **100 131 electors**

Saint-Édouard electoral district **25 770 electors**

Commencing at a point situated at the intersection of Rue Bélanger and Avenue Papineau; thence, successively, the following lines and demarcations: southeasterly, Avenue Papineau, the southeast, southwest and northwest boundaries of the borough, Avenue Papineau, to the point of commencement.

Étienne-Desmarteau electoral district**23 257 electors**

Commencing at a point situated at the intersection of the northwest boundary of the borough and 16^e Avenue; thence, successively, the following lines and demarcations: southeasterly, 16^e Avenue, Boulevard Rosemont, 13^e Avenue, Rue Dandurand, Avenue Papineau, the northwest boundary of the borough, to the point of commencement.

Vieux-Rosemont electoral district**27 857 electors**

Commencing at a point situated at the intersection of Boulevard Saint-Joseph Est and Boulevard Pie-IX; thence, successively, the following lines and demarcations: southeasterly, Boulevard Pie-IX, the southeast boundary of the borough, Avenue Papineau, Rue Dandurand, 13^e Avenue, Boulevard Rosemont, Boulevard Pie-IX, to the point of commencement.

Marie-Victorin electoral district**23 247 electors**

Commencing at a point situated at the intersection of Boulevard Rosemont and the northeast boundary of the borough; thence, successively, the following lines and demarcations: southeasterly, the northeast and southeast boundaries of the borough, Boulevard Pie-IX, Boulevard Rosemont, 16^e Avenue, the northwest and northeast boundaries of the borough, to the point of commencement.

SAINT-LAURENT BOROUGH**61 840 electors*****Côte-de-Liesse electoral district*****33 732 electors**

Commencing at a point situated at the intersection of Boulevard Henri-Bourassa Ouest and Boulevard Marcel-Laurin; thence, successively, the following lines and demarcations: southeasterly, Boulevard Marcel-Laurin, Boulevard de la Côte-Vertu, Boulevard Décarie, Chemin de la Côte-de-Liesse, the southeast, southwest and northwest boundaries of the borough, Boulevard Marcel-Laurin, to the point of commencement.

Norman-McLaren electoral district**28 108 electors**

Commencing at a point situated at the intersection of Boulevard de la Côte-Vertu and the northeast boundary of the borough; thence, successively, the following lines and demarcations: southeasterly, the northeast and southeast boundaries of the borough, Chemin de la Côte-de-Liesse, Boulevard Décarie, Boulevard de la Côte-Vertu, Boulevard Marcel-Laurin, the northwest and northeast boundaries of the borough, to the point of commencement.

SAINT-LÉONARD BOROUGH**51 139 electors*****Saint-Léonard-Est electoral district*****21 853 electors**

Commencing at a point situated at the intersection of Rue Pascal-Gagnon and the northwest boundary of the borough; thence, successively, the following lines and demarcations: southeasterly, the northeast and southeast boundaries of the borough, Boulevard Lacordaire, the northwest boundary of the borough, to the point of commencement.

Saint-Léonard-Ouest electoral district

29 286 electors

Commencing at a point situated at the intersection of the northwest boundary of the borough and Boulevard Lacordaire; thence, successively, the following lines and demarcations: southeasterly, Boulevard Lacordaire, the southeast, southwest and northwest boundaries of the borough, to the point of commencement.

SUD-OUEST BOROUGH

56 844 electors

***Saint-Henri-Est–Petite-Bourgogne–
Pointe-Saint-Charles–Griffintown electoral district***

32 066 electors

Commencing at a point situated at the intersection of Rue Notre-Dame Ouest, Boulevard Robert-Bourassa and Autoroute Bonaventure (10); successively, the following lines and demarcations: southeasterly, the northeast and southeast boundaries of the borough (on Autoroute Bonaventure (10), Victoria bridge, St. Lawrence River, the channel separating Île-des-Sœurs and the island of Montréal, the northeast limit of the Arthur-Therrien park and its extension along the southerly right-of-way of Autoroute 15), the southerly right-of-way of Avenue Atwater, the easterly spur of the railway line across the Lachine Canal, the latter canal, the southeasterly extension of the southwest portion of Rue du Square-Sir-George-Étienne-Cartier, the latter street, Rue Saint-Ambroise, Rue De Courcelle, the northwest boundary of the borough (on Autoroute Ville-Marie, the municipal boundary with Westmount, the railway line along Autoroute Ville-Marie, Rue Guy and Rue Notre-Dame Ouest), to the point of commencement.

Saint-Paul–Émard–Saint-Henri-Ouest electoral district

24 778 electors

Commencing at a point situated at the intersection of Autoroute Ville-Marie (720) and Rue De Courcelle; thence, successively, the following lines and demarcations: southeasterly, Rue De Courcelle, Rue Saint-Ambroise, the southwest section of Rue du Square-Sir-George-Étienne-Cartier, the southeasterly extension of the latter street, the Lachine Canal, the eastern spur of the railway line crossing the latter canal, the eastern right-of-way of Avenue Atwater, the southeast, southwest and northwest boundaries of the borough, Autoroute Ville-Marie (720), to the point of commencement.

VERDUN BOROUGH

49 691 electors

Champlain–L'Île-des-Sœurs electoral district

27 362 electors

Commencing at a point situated at the intersection of Rue Wellington and the north boundary of the borough; thence, successively, the following lines and demarcations: southeasterly, the northeast and east boundaries of the borough, the easterly extension of

3^e Avenue, Boulevard LaSalle, Rue Rielle and its westerly extension, the west and north boundaries of the borough, to the point of commencement.

This district also comprises Île-des-Sœurs.

Desmarchais-Crawford electoral district

22 329 electors

Commencing at a point situated at the intersection of Rue Rielle and Boulevard LaSalle; thence, successively, the following lines and demarcations: southerly, Boulevard LaSalle, the easterly extension of 3^e Avenue, the east, south and west boundaries of the borough, the westerly extension of Rue Rielle, the latter street, to the point of commencement.

VILLE-MARIE BOROUGH

59 255 electors

Peter-McGill electoral district

19 202 electors

Commencing at a point situated at the intersection of Rue Sherbrooke Ouest and Rue University; thence, successively, the following lines and demarcations: southeasterly, Rue University, Autoroute 10, the southwest, south and west boundaries of the borough, to the point of commencement.

Saint-Jacques electoral district

21 732 electors

Commencing at a point situated at the intersection of Rue Ontario Est and Rue de la Visitation; thence, successively, the following lines and demarcations: southeasterly, Rue de la Visitation, Boulevard De Maisonneuve Est, Avenue Papineau and its southeasterly extension, the east and southeast boundaries of the borough, Autoroute 10, Rue University, the west boundary of the borough, Rue de la Visitation, to the point of commencement.

Sainte-Marie electoral district

18 321 electors

Commencing at a point situated at the intersection of Rue Ontario Est and the north boundary of the borough; thence, successively, the following lines and demarcations: southeasterly, the north and east boundaries of the borough, the southeasterly extension of Avenue Papineau, the latter Avenue, Boulevard De Maisonneuve Est, Rue de la Visitation, the west and north boundaries of the borough, to the point of commencement.

This district also includes Île Sainte-Hélène and Île Notre-Dame.

VILLERAY–SAINT-MICHEL–PARC-EXTENSION BOROUGH

89 092 electors

Saint-Michel electoral district

21 796 electors

Commencing at a point situated at the intersection of the northeast boundary of the borough and Autoroute Métropolitaine (40); thence, successively, the following lines and demarcations: southwesterly, Autoroute Métropolitaine (40), 1^{re} Avenue, Rue Tillemont,

Avenue De Lorimier, Rue Tillemont, Avenue Papineau, the southwest, northwest and northeast boundaries of the borough, to the point of commencement.

François-Perrault electoral district

22 690 electors

Commencing at a point situated at the intersection of Autoroute Métropolitaine (40) and the northeast boundary of the borough; thence, successively, the following lines and demarcations: southeasterly, the northeast and southeast boundaries of the borough, Rue Garnier, Rue Jarry Est, Rue Fabre, the northwest boundary of the borough, Avenue Papineau, Rue Tillemont, Avenue De Lorimier, Rue Tillemont, 1^{re} Avenue, Autoroute Métropolitaine (40), to the point of commencement.

Villeray electoral district

24 271 electors

Commencing at a point situated at the intersection of Rue Fabre and Rue Jarry Est; thence, successively, the following lines and demarcations: southwesterly, Rue Jarry Est, Rue Garnier, the southeast boundary of the borough, Avenue Casgrain, the northwest boundary of the borough, Rue Fabre, to the point of commencement.

Parc-Extension electoral district

20 335 electors

Commencing at a point situated at the intersection of the northwest boundary of the borough and Avenue Casgrain; thence, successively, the following lines and demarcations: southeasterly, Avenue Casgrain, the southeast, southwest and northwest boundaries of the borough, to the point of commencement.

4. The electoral districts are shown on the map of schedule A to this by-law.
5. This by-law will come into force in accordance with the law after its approval by the Commission de la représentation électorale.

SCHEDULE A
MAP OF ELECTORAL DISTRICTS

This by-law comes into force on October 31, 2020, in accordance with section 30 of the Act respecting elections and referendums in municipalities (CQLR, chapter E-2.2).

The public notice relating to the coming into force of this by-law was posted at city hall (Lucien-Saulnier building) and published in *The Gazette* on October 30, 2020.


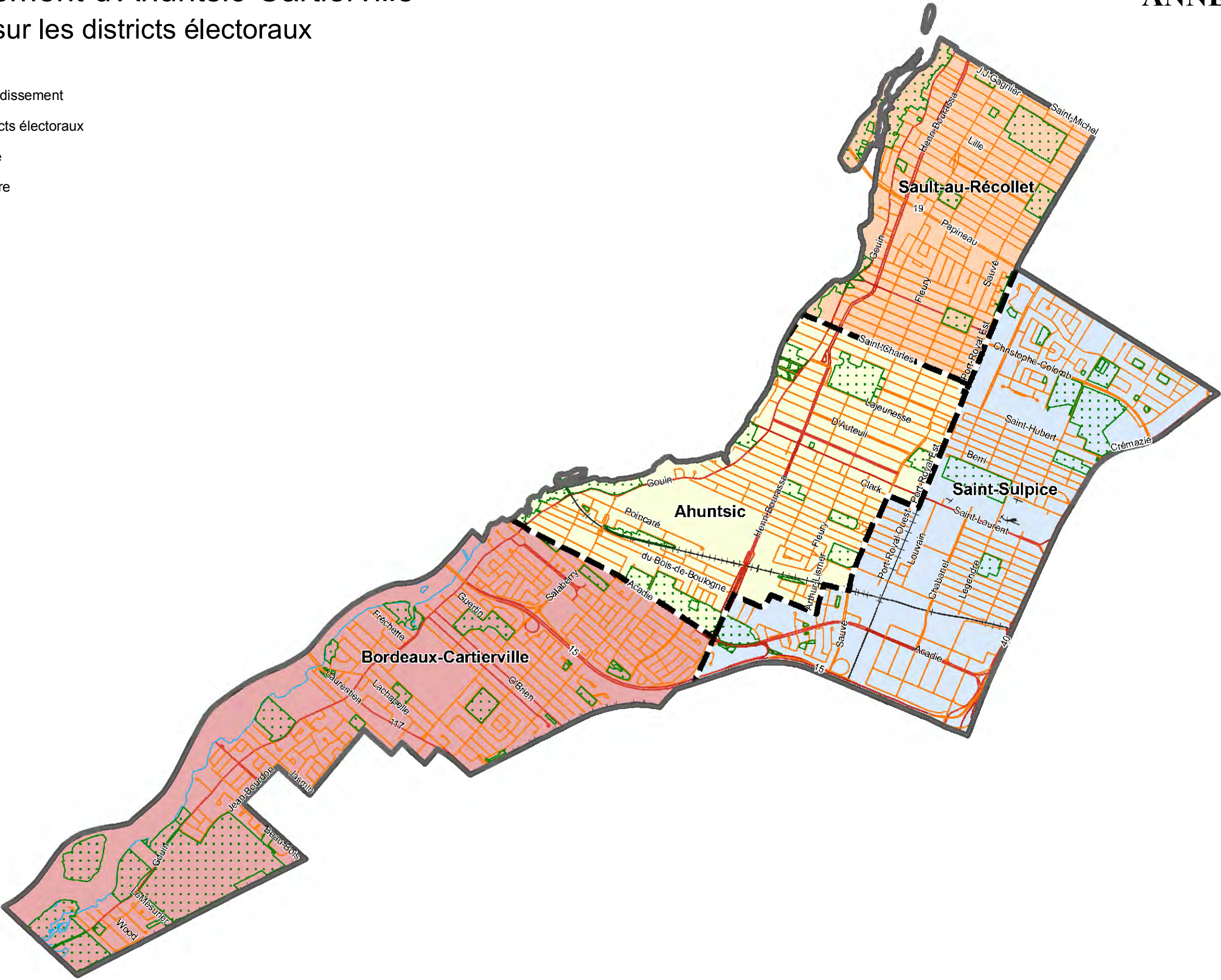
Arrondissement d'Ahuntsic-Cartierville
Règlement sur les districts électoraux

SCHEDULE A

ANNEXE A










- Limite de l'arrondissement
- Limite des districts électoraux
- Route principale
- Route secondaire
- Voie ferrée
- Cours d'eau
- Parc

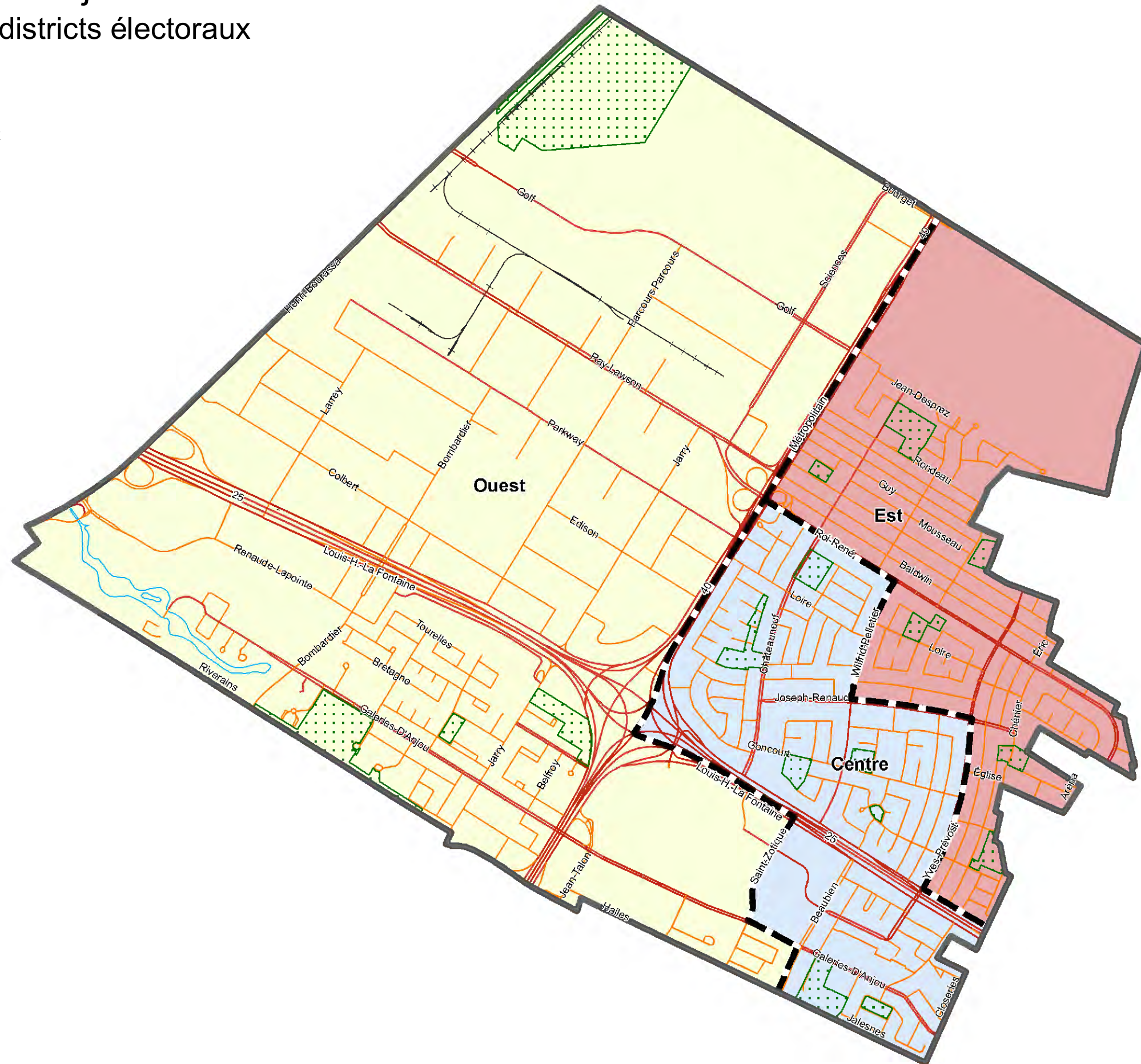


Arrondissement d'Anjou

Règlement sur les districts électoraux



-  Limite de l'arrondissement
-  Limite des districts électoraux
-  Route principale
-  Route secondaire
-  Voie ferrée
-  Cours d'eau
-  Parc



Échelle : 1 : 20 000






0 250 500m

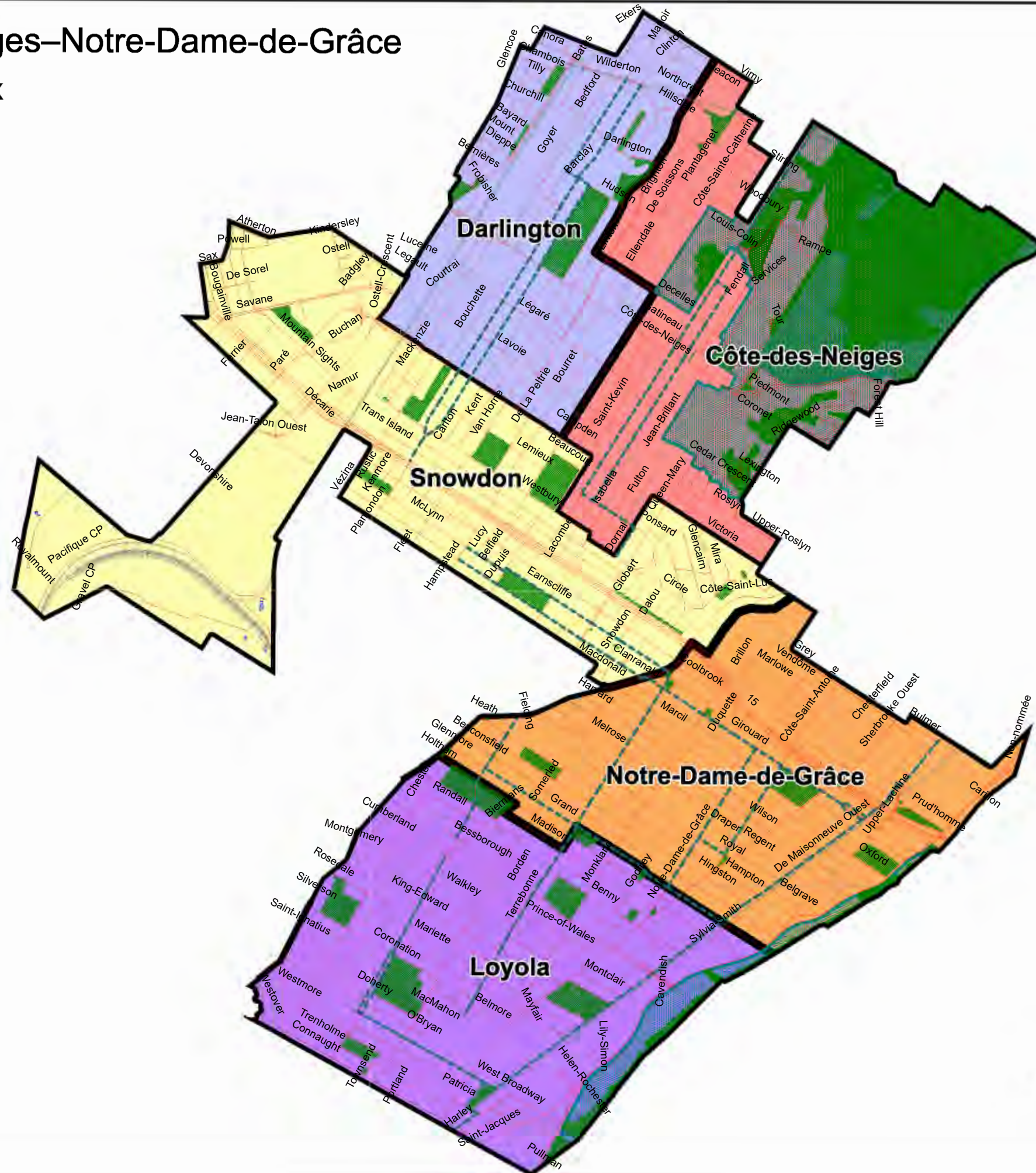
Projection MTM, fuseau 8, NAD83

Février 2012

Règlement sur les districts électoraux

Légende:

-  Limite des districts
-  Voie de circulation
-  Voie ferrée
-  Cours d'eau
-  Parc



Échelle: 1:27 000



Mètres

Projection MTM, fuseau 8, NAD83

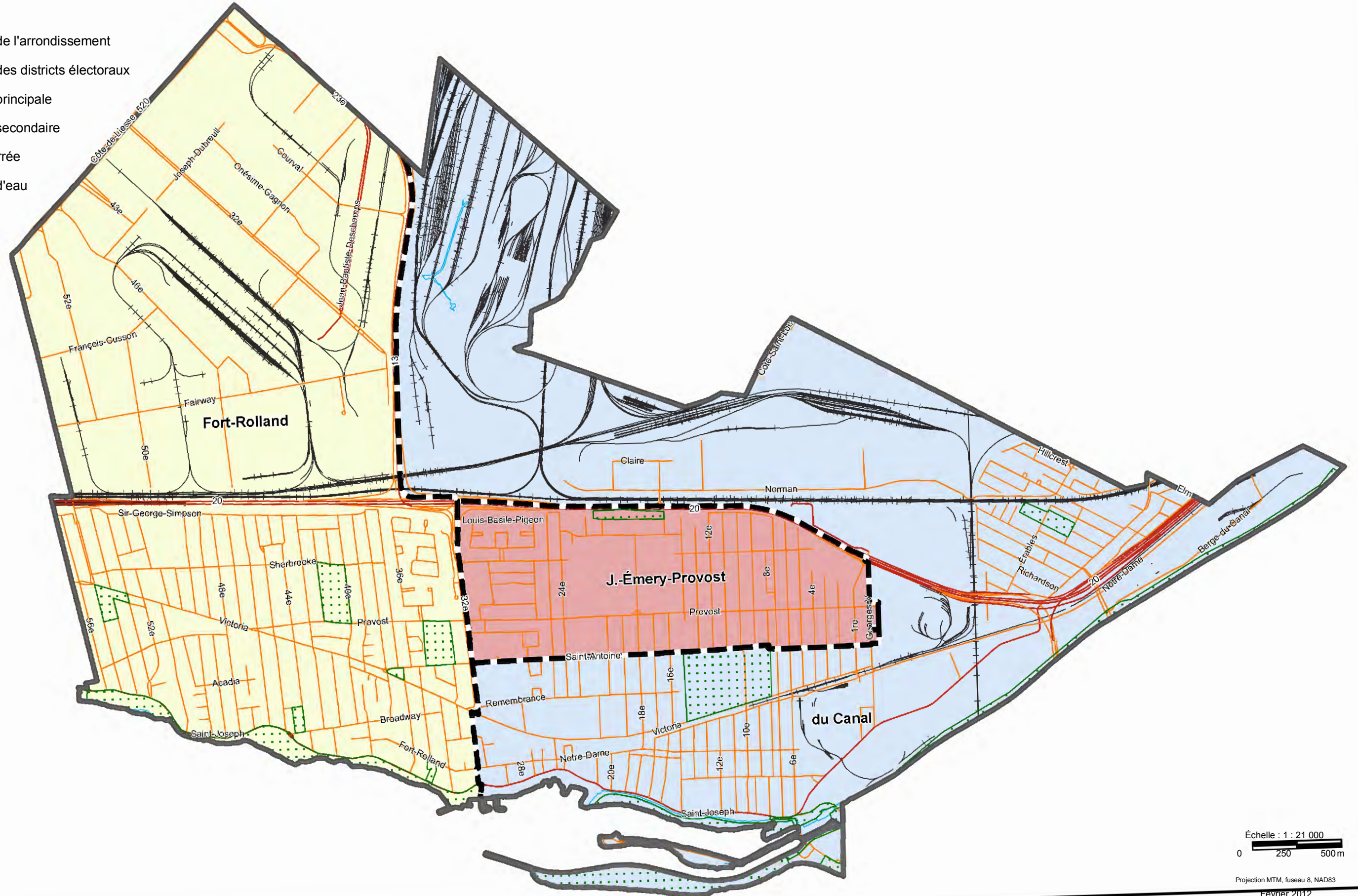
Novembre 2016

Arrondissement de Lachine

Règlement sur les districts électoraux



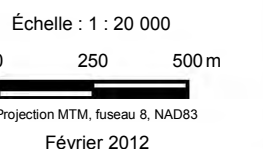
- Limite de l'arrondissement
- Limite des districts électoraux
- Route principale
- Route secondaire
- Voie ferrée
- Cours d'eau
- Parc



Échelle : 1 : 21 000
0 250 500 m

Projection MTM, fuseau 8, NAD83
Février 2012

N

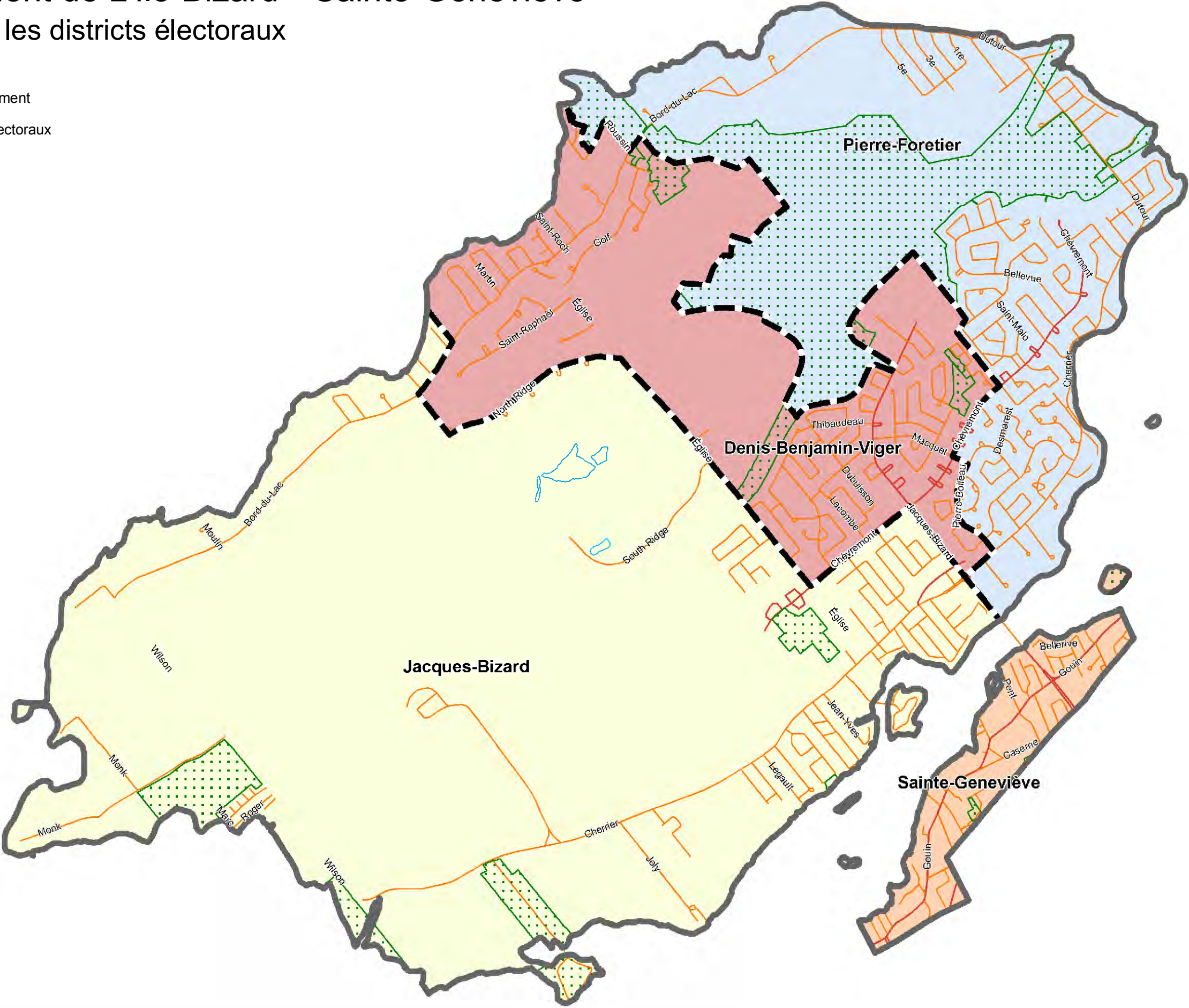


Arrondissement de L'Île-Bizard—Sainte-Geneviève

Règlement sur les districts électoraux



- Limite de l'arrondissement
- Limite des districts électoraux
- Route principale
- Route secondaire
- Voie ferrée
- Cours d'eau
- Parc



Échelle : 1 : 24 000
0 250 500 m
Projection MTM, fuseau 8, NAD83
Février 2012

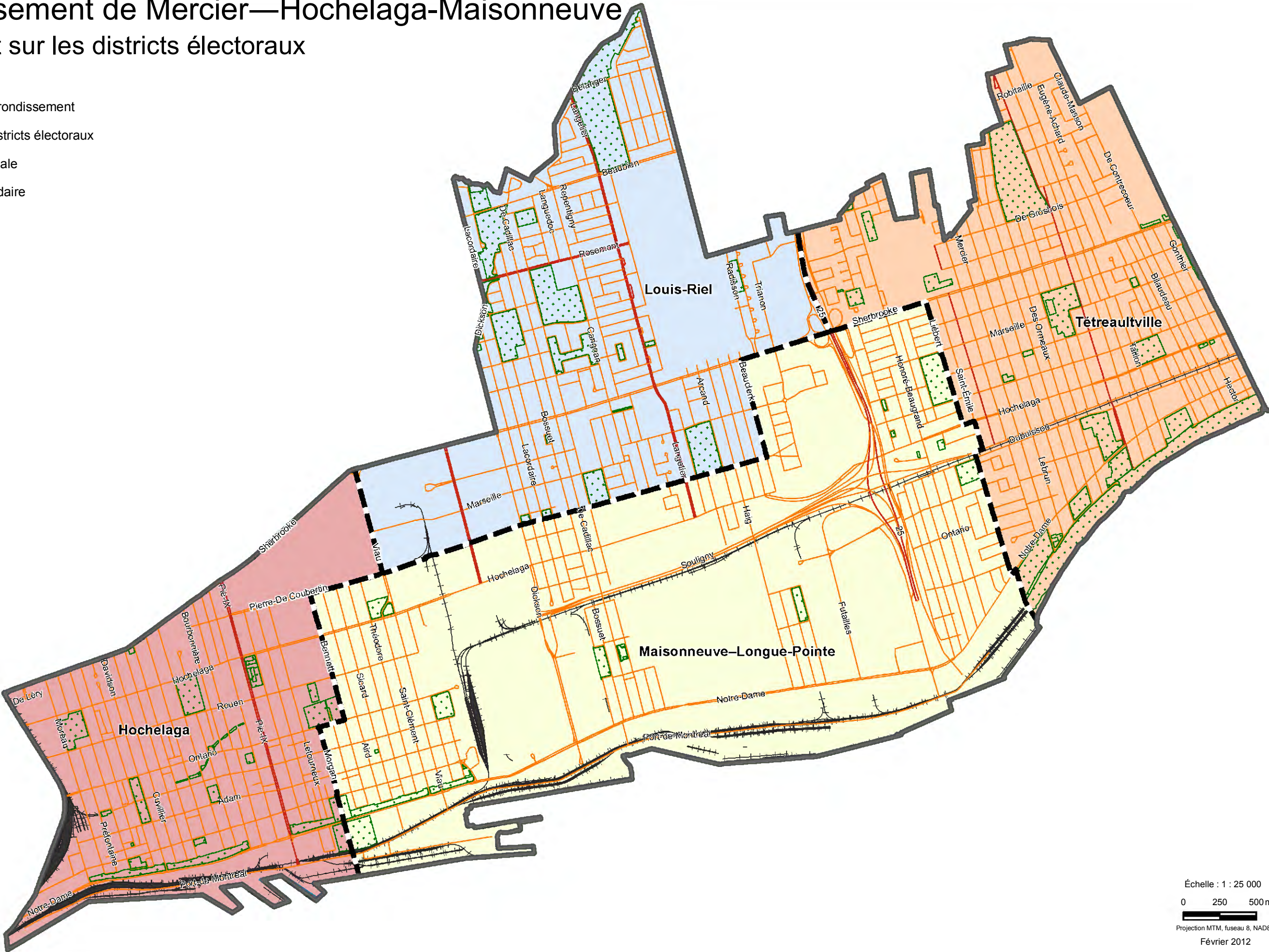
Arrondissement de Mercier—Hochelaga-Maisonneuve

Règlement sur les districts électoraux



10cm
5
4
3
2
1
0

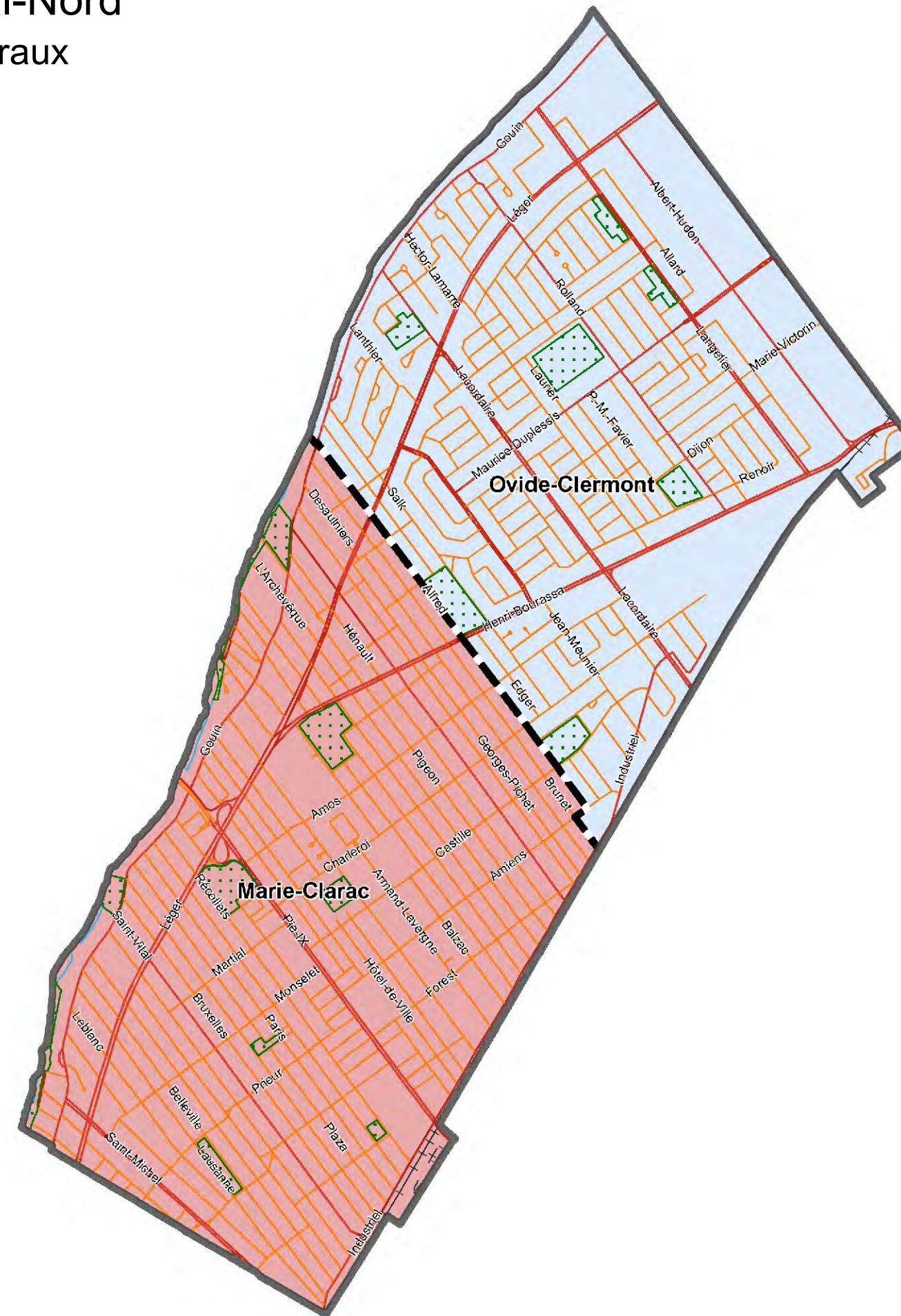
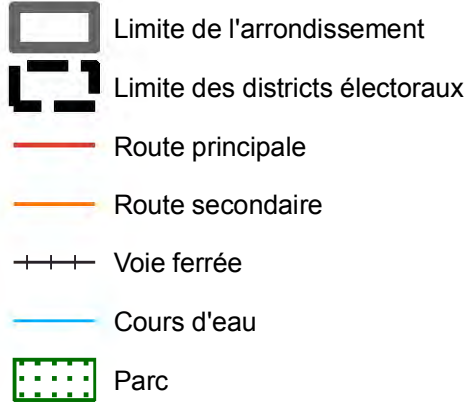
- Limite de l'arrondissement
- Limite des districts électoraux
- Route principale
- Route secondaire
- Voie ferrée
- Cours d'eau
- Parc



Échelle : 1 : 25 000
0 250 500 m
Projection MTM, fuseau 8, NAD83
Février 2012

Arrondissement de Montréal-Nord

Règlement sur les districts électoraux



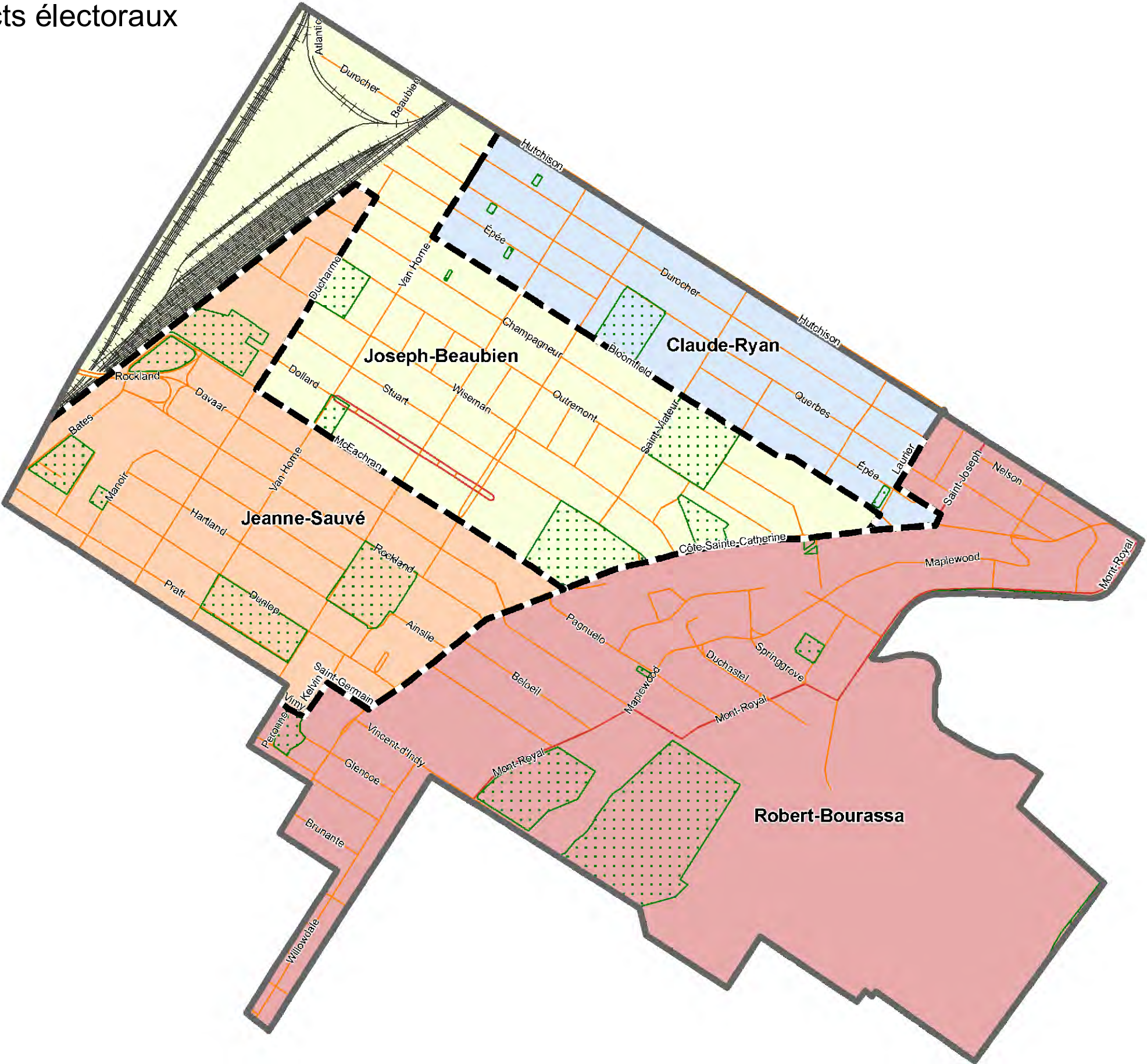
Échelle : 1 : 24 000
0 250 500 m
Projection MTM, fuseau 8, NAD83
Février 2012

Arrondissement d'Outremont

Règlement sur les districts électoraux



- Limite de l'arrondissement
- Limite des districts électoraux
- Route principale
- Route secondaire
- Voie ferrée
- Cours d'eau
- Parc



Échelle : 1 : 11 000
0 100 200 m
Projection MTM, fuseau 8, NAD83
Février 2012

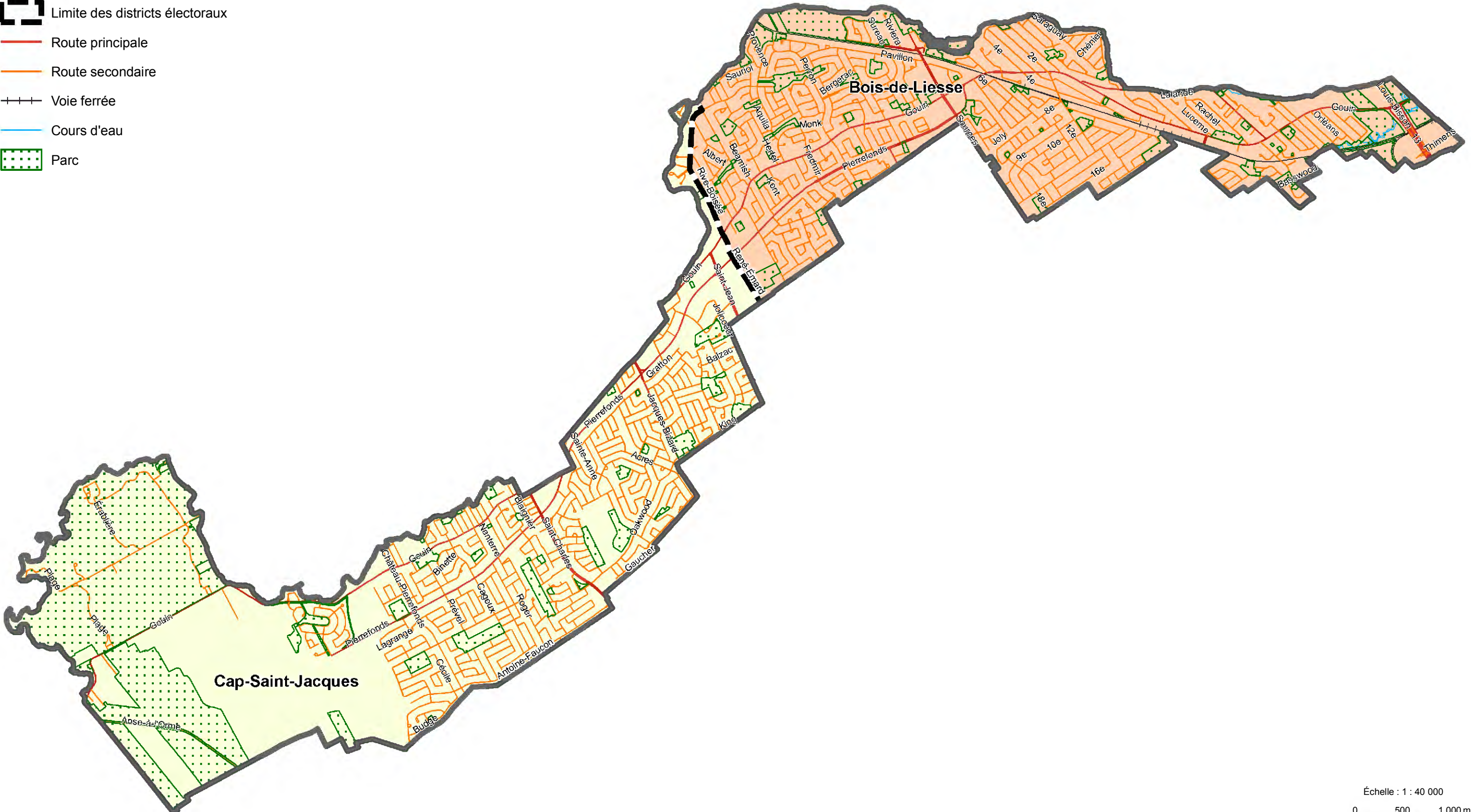
Arrondissement de Pierrefonds-Roxboro

Règlement sur les districts électoraux



- Limite de l'arrondissement
- Limite des districts électoraux
- Route principale
- Route secondaire
- Voie ferrée
- Cours d'eau
- Parc

10cm
5
4
3
2
1
0



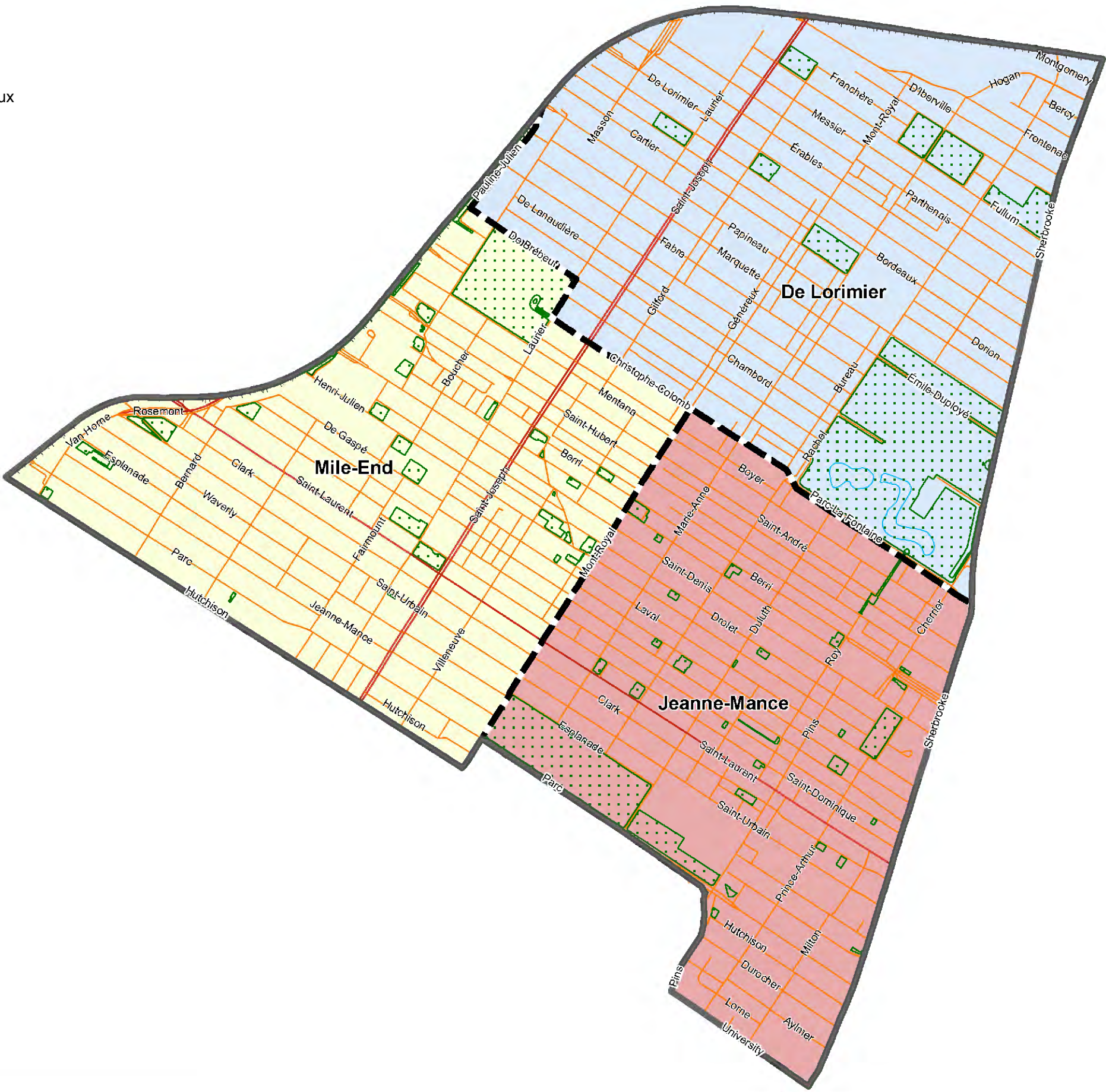
Échelle : 1 : 40 000
0 500 1 000 m
Projection MTM, fuseau 8, NAD83
Février 2012

Arrondissement du Plateau-Mont-Royal

Règlement sur les districts électoraux



- Limite de l'arrondissement
- Limite des districts électoraux
- Route principale
- Route secondaire
- Voie ferrée
- Cours d'eau
- Parc



Échelle : 1 : 17 000

0 250 500 m

Projection MTM, fuseau 8, NAD83

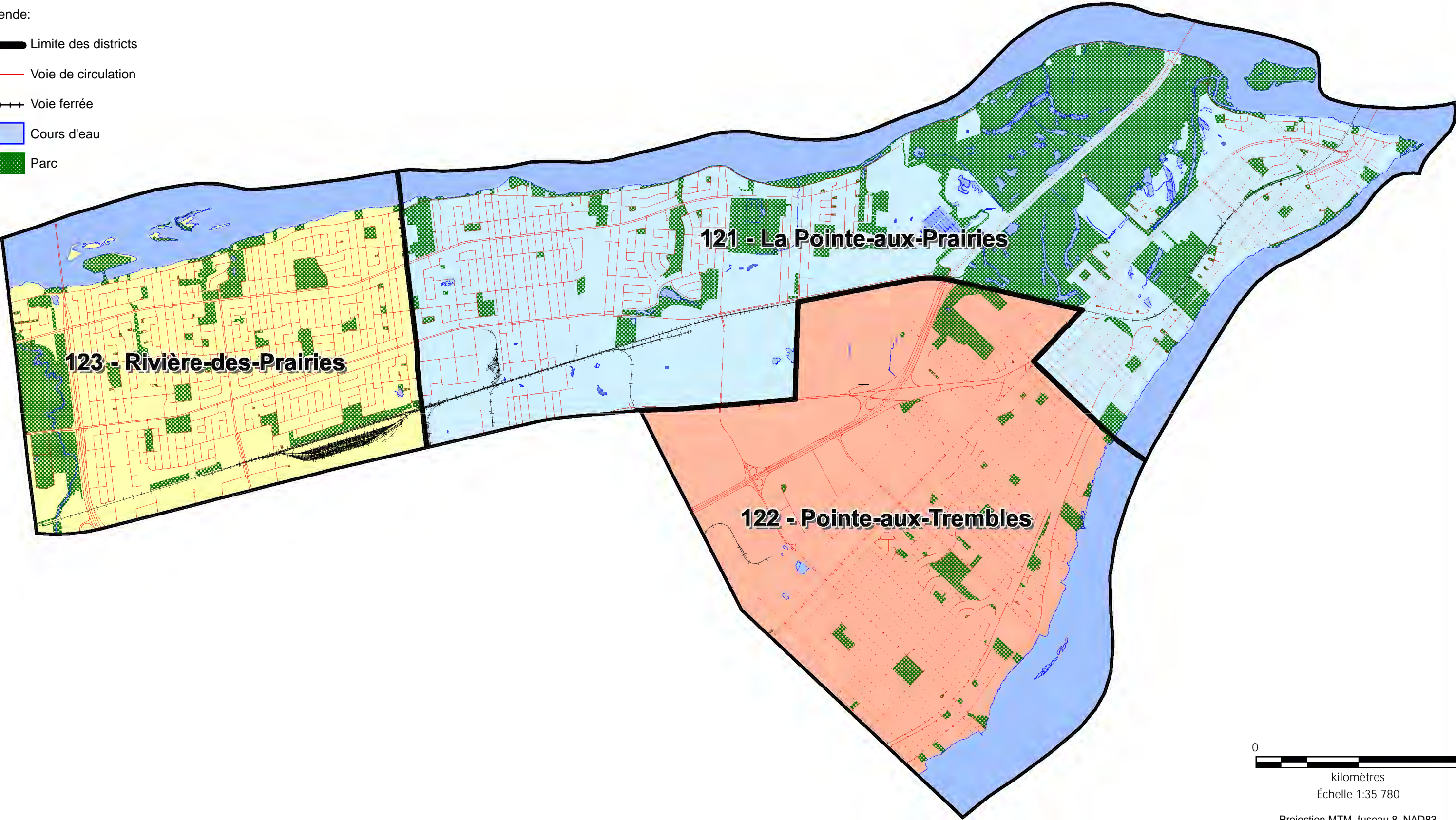
Février 2012

Arrondissement de Rivière-des-Prairies—Pointe-aux-Trembles

Règlement sur les districts électoraux

Légende:

- Limite des districts
- Voie de circulation
- + + + + + Voie ferrée
- Cours d'eau
- Parc



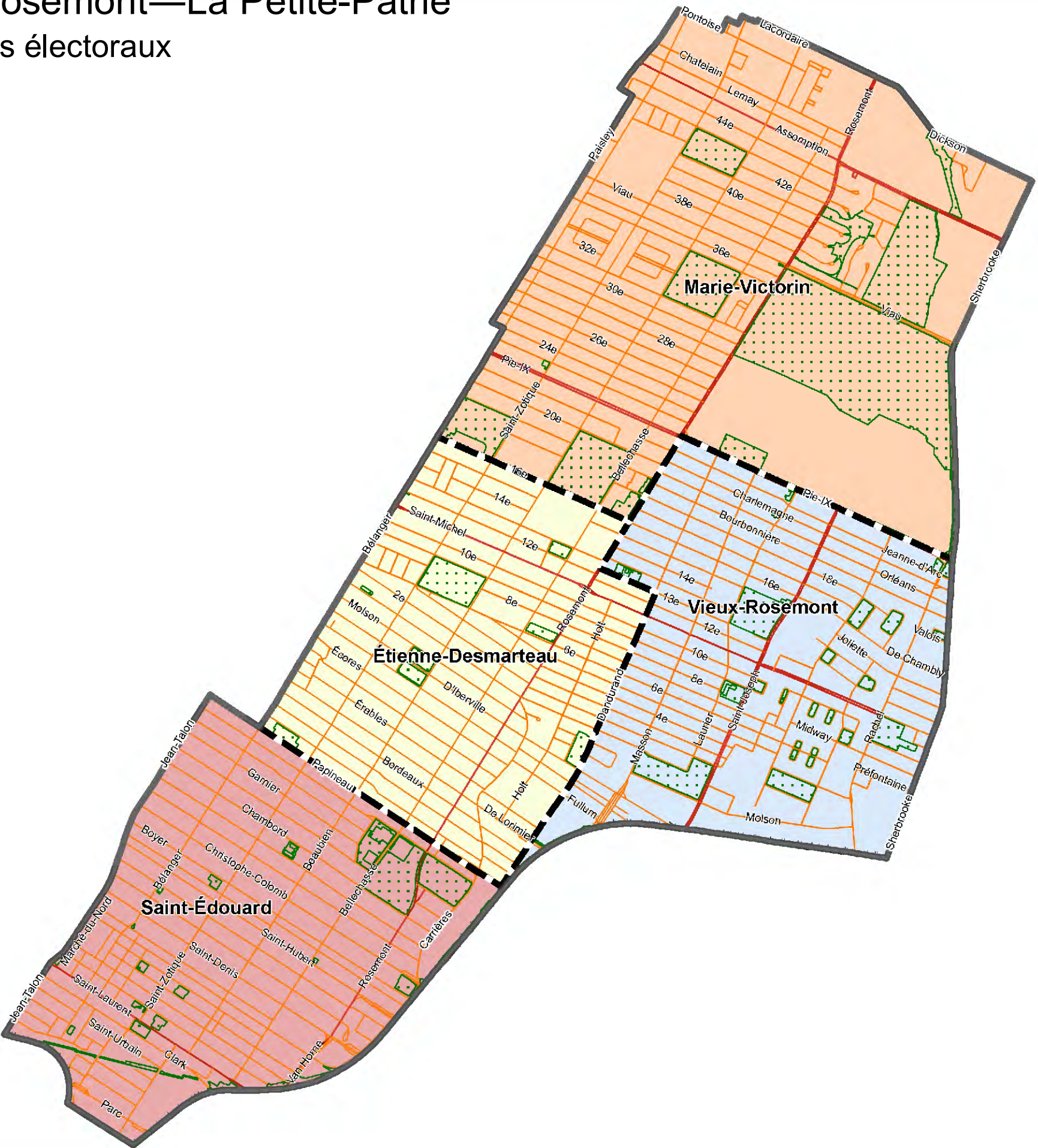
0 2
kilomètres
Échelle 1:35 780
Projection MTM, fuseau 8, NAD83
Mars 2020

Arrondissement de Rosemont—La Petite-Patrie

Règlement sur les districts électoraux



- Limite de l'arrondissement
- Limite des districts électoraux
- Route principale
- Route secondaire
- Voie ferrée
- Cours d'eau
- Parc



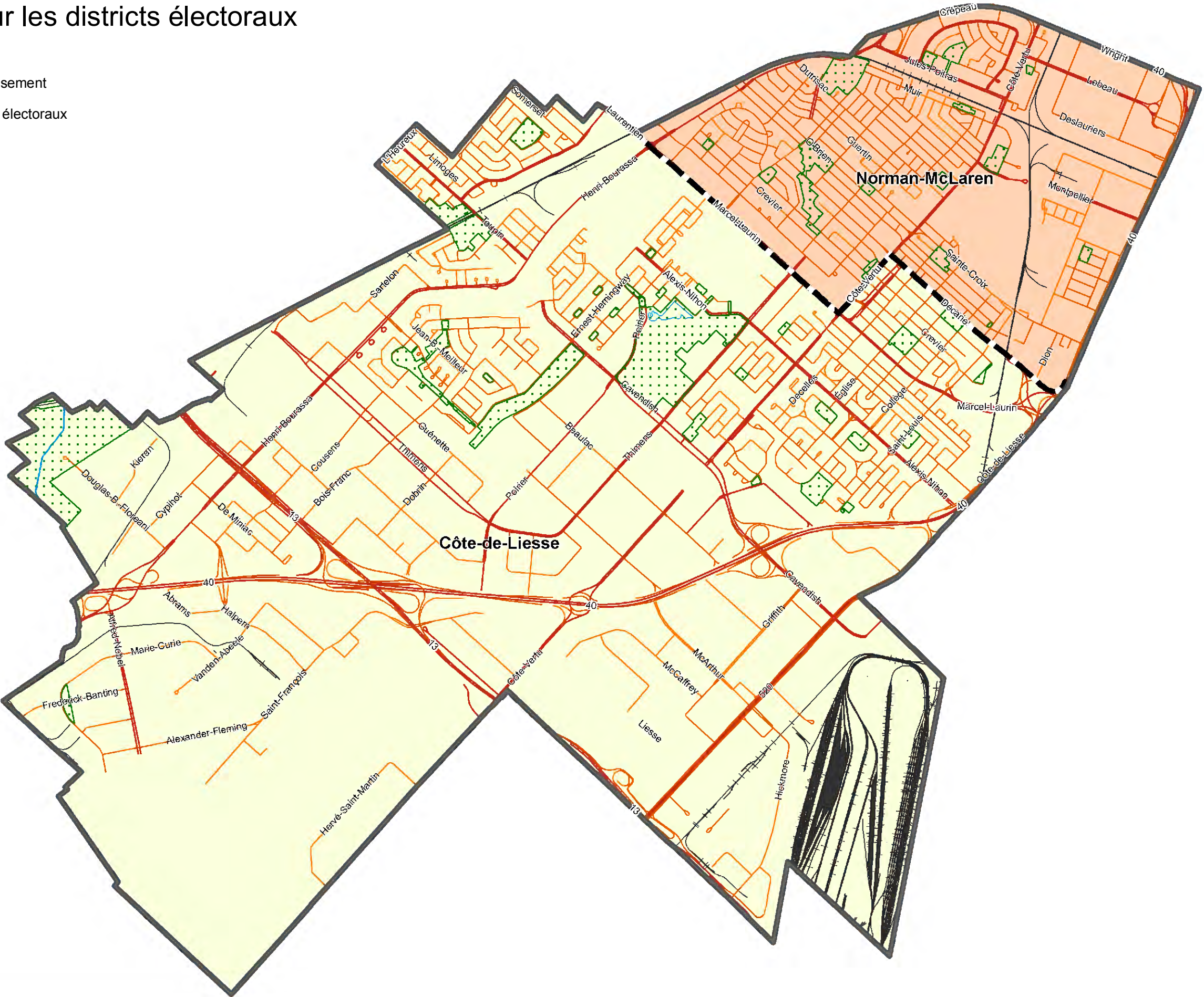
Échelle : 1 : 25 000
0 250 500 m
Projection MTM, fuseau 8, NAD83
Février 2012

Arrondissement de Saint-Laurent

Règlement sur les districts électoraux



- Limite de l'arrondissement
- Limite des districts électoraux
- Route principale
- Route secondaire
- Voie ferrée
- Cours d'eau
- Parc



Échelle : 1 : 32 000

0 500 1 000 m








Projection MTM, fuseau 8, NAD83

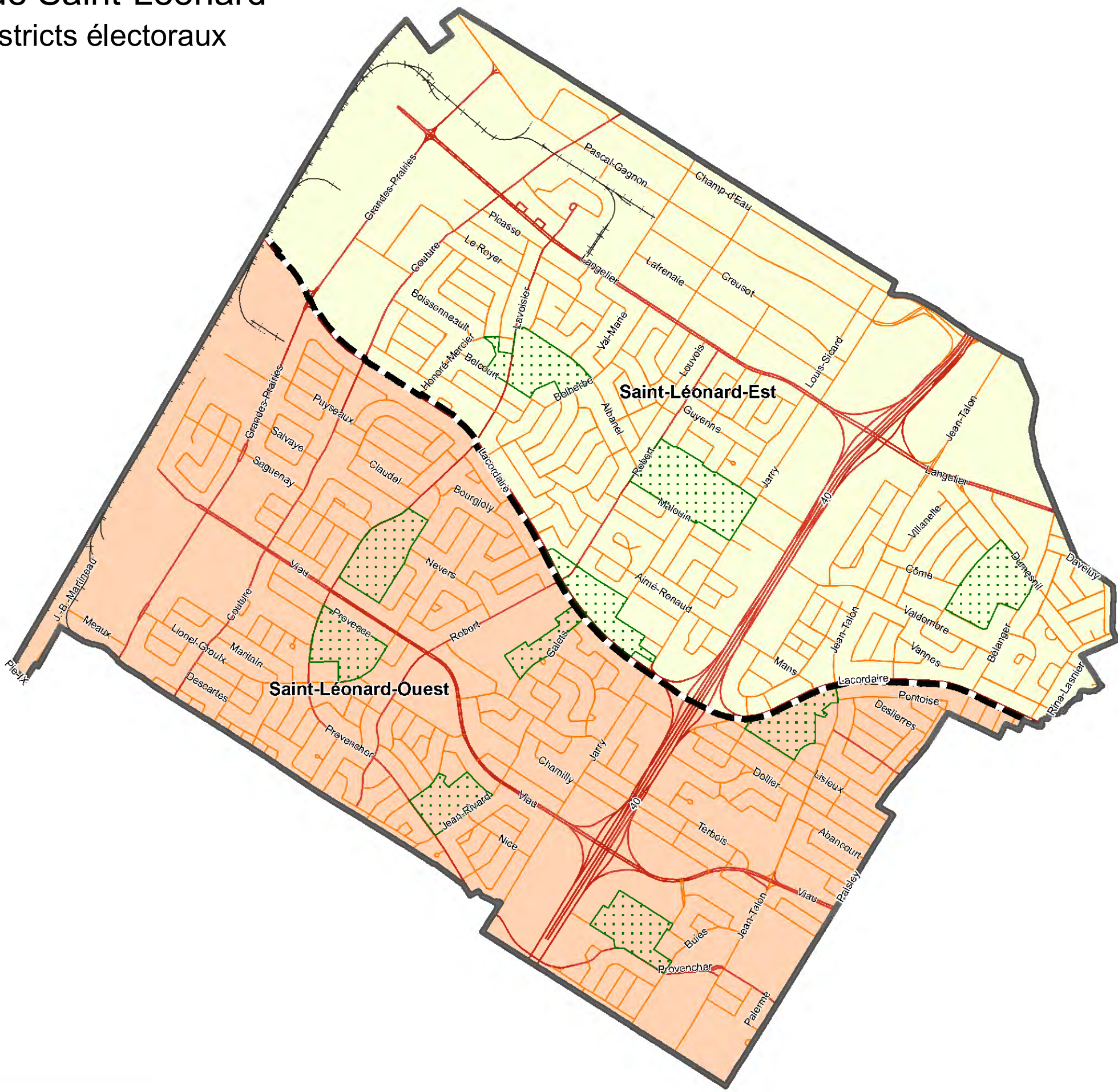
Février 2012

Arrondissement de Saint-Léonard

Règlement sur les districts électoraux



-  Limite de l'arrondissement
-  Limite des districts électoraux
-  Route principale
-  Route secondaire
-  Voie ferrée
-  Cours d'eau
-  Parc



Échelle : 1 : 20 000

0 250 500 m

Projection MTM, fuseau 8, NAD83

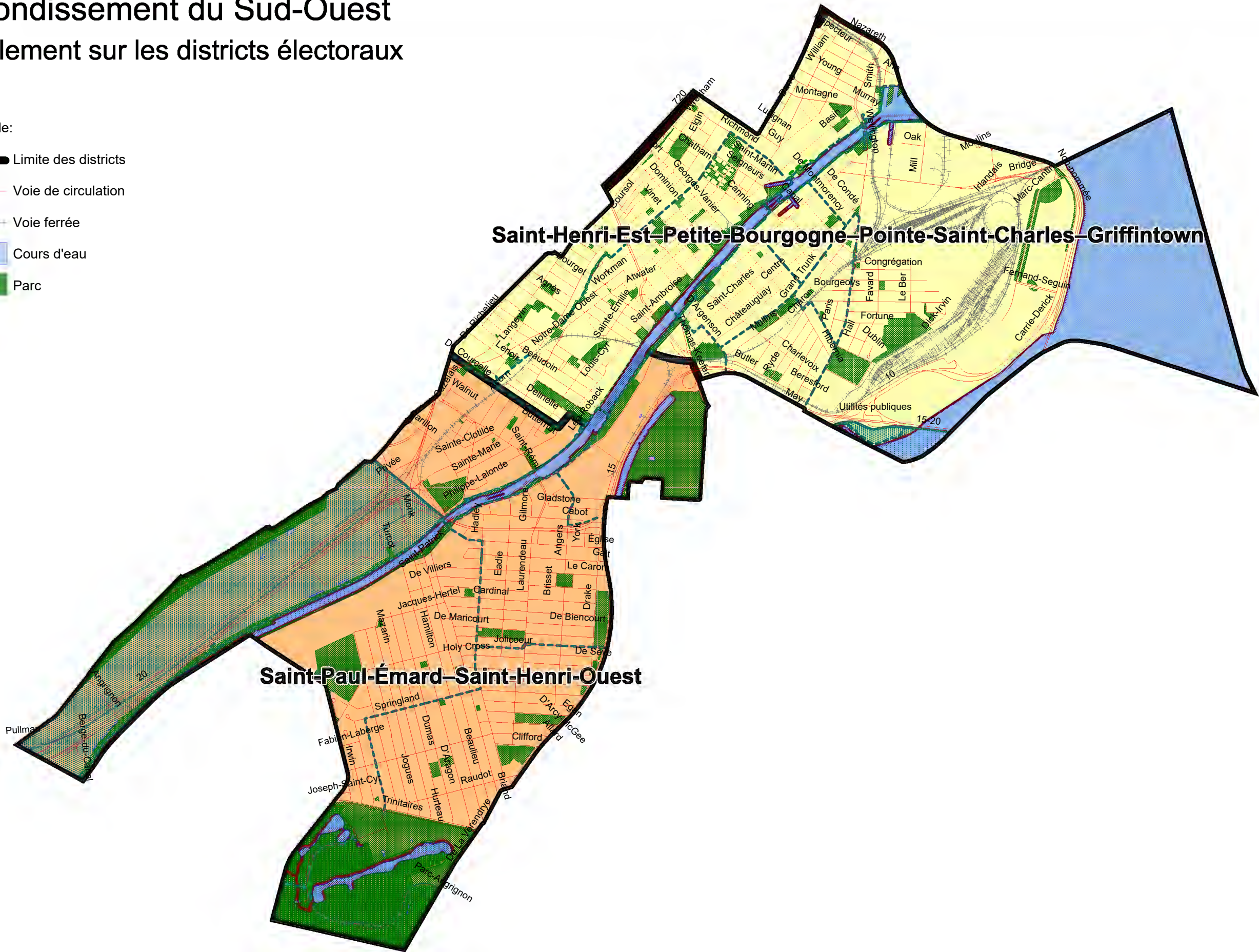
Février 2012

Arrondissement du Sud-Ouest

Règlement sur les districts électoraux

Légende:

- Limite des districts
- Voie de circulation
- Voie ferrée
- Cours d'eau
- Parc



Échelle: 1:27 000

0 500 1000



Mètres

Projection MTM, fuseau 8, NAD83

Novembre 2016

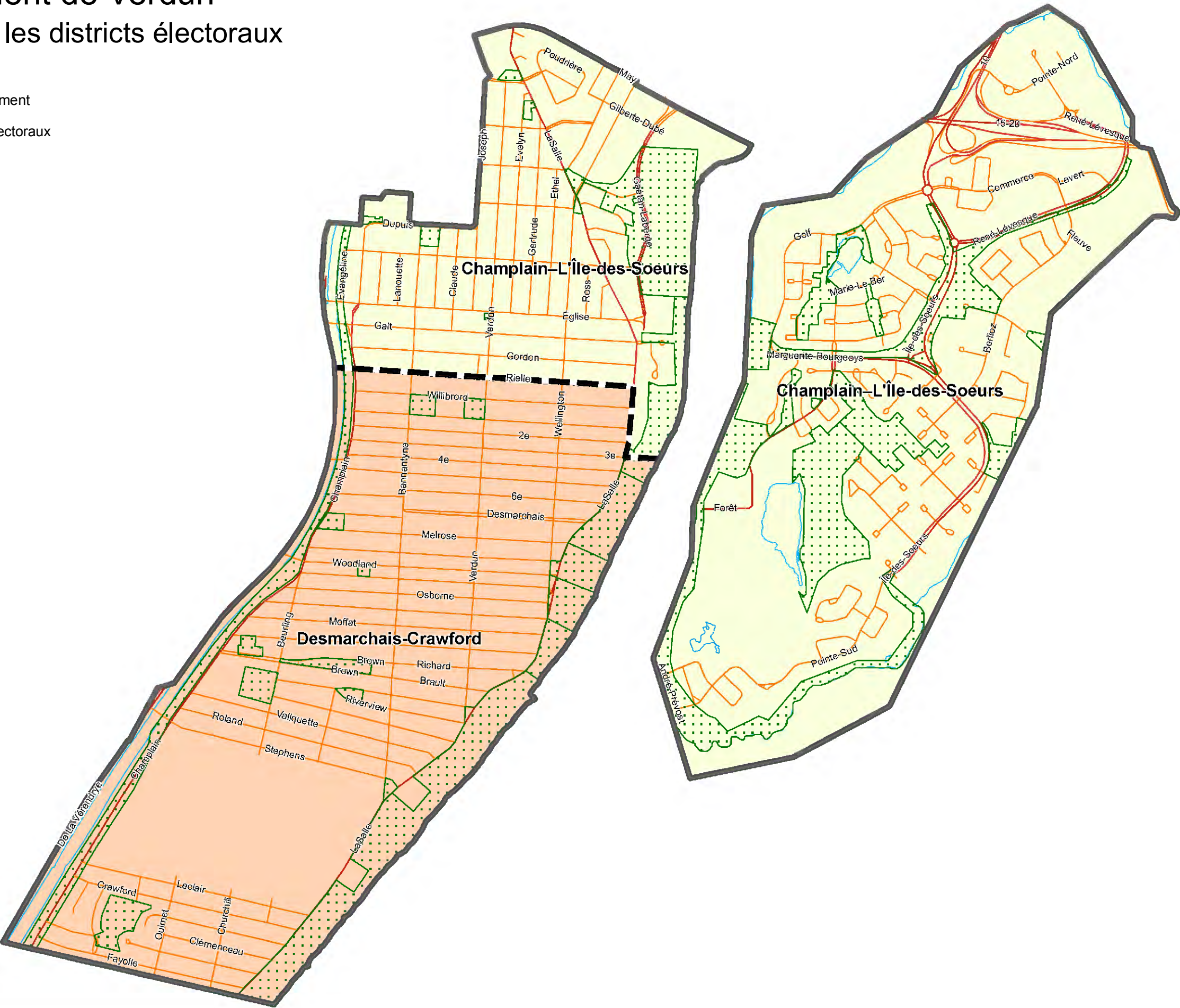
Arrondissement de Verdun

Règlement sur les districts électoraux



10cm
5
4
3
2
1
0

- Limite de l'arrondissement
- Limite des districts électoraux
- Route principale
- Route secondaire
- Voie ferrée
- Cours d'eau
- Parc



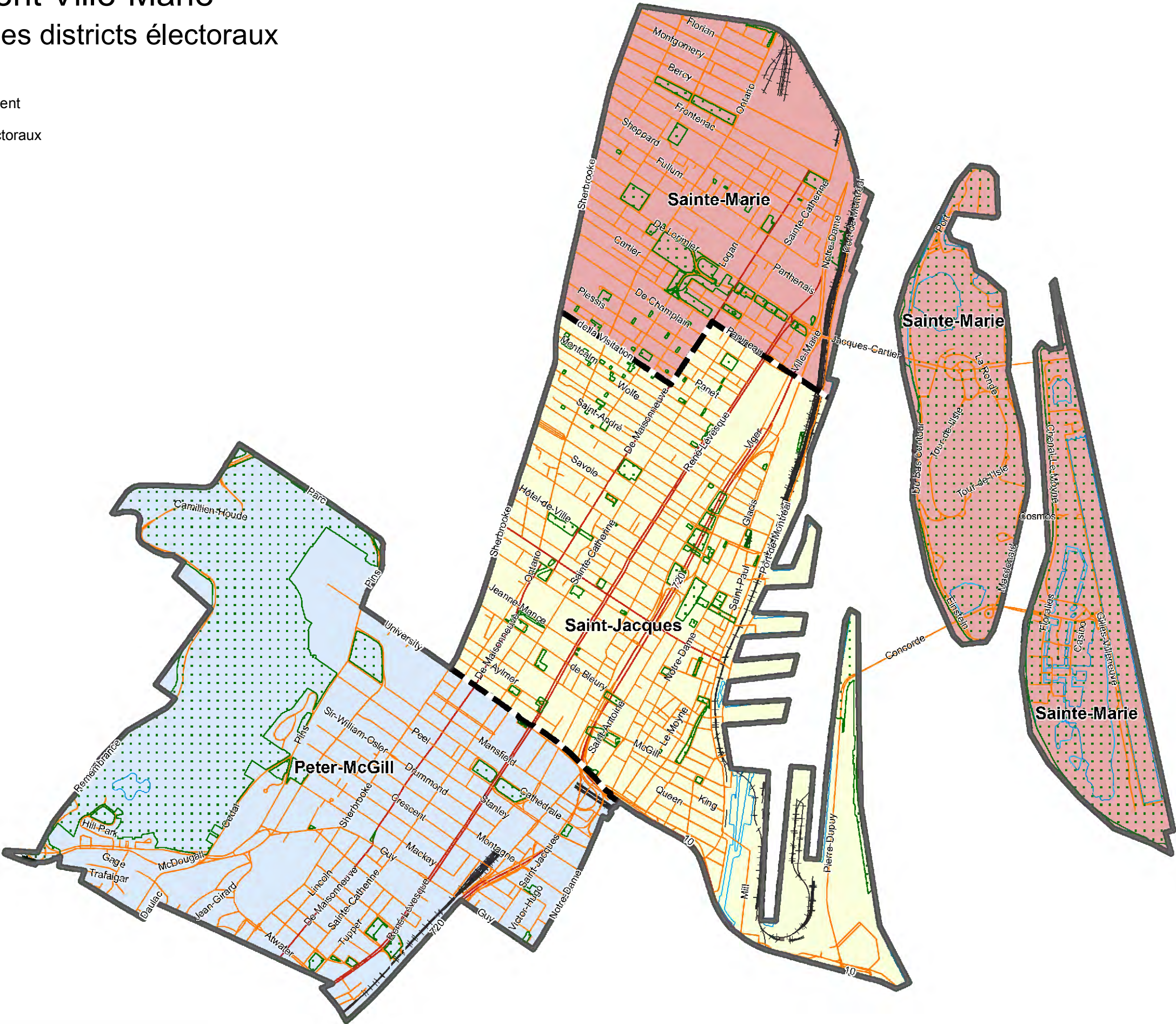
Échelle : 1 : 18 000
0 250 500 m
Projection MTM, fuseau 8, NAD83
Février 2012

Arrondissement Ville-Marie

Règlement sur les districts électoraux



- Limite de l'arrondissement
- Limite des districts électoraux
- Route principale
- Route secondaire
- Voie ferrée
- Cours d'eau
- Parc










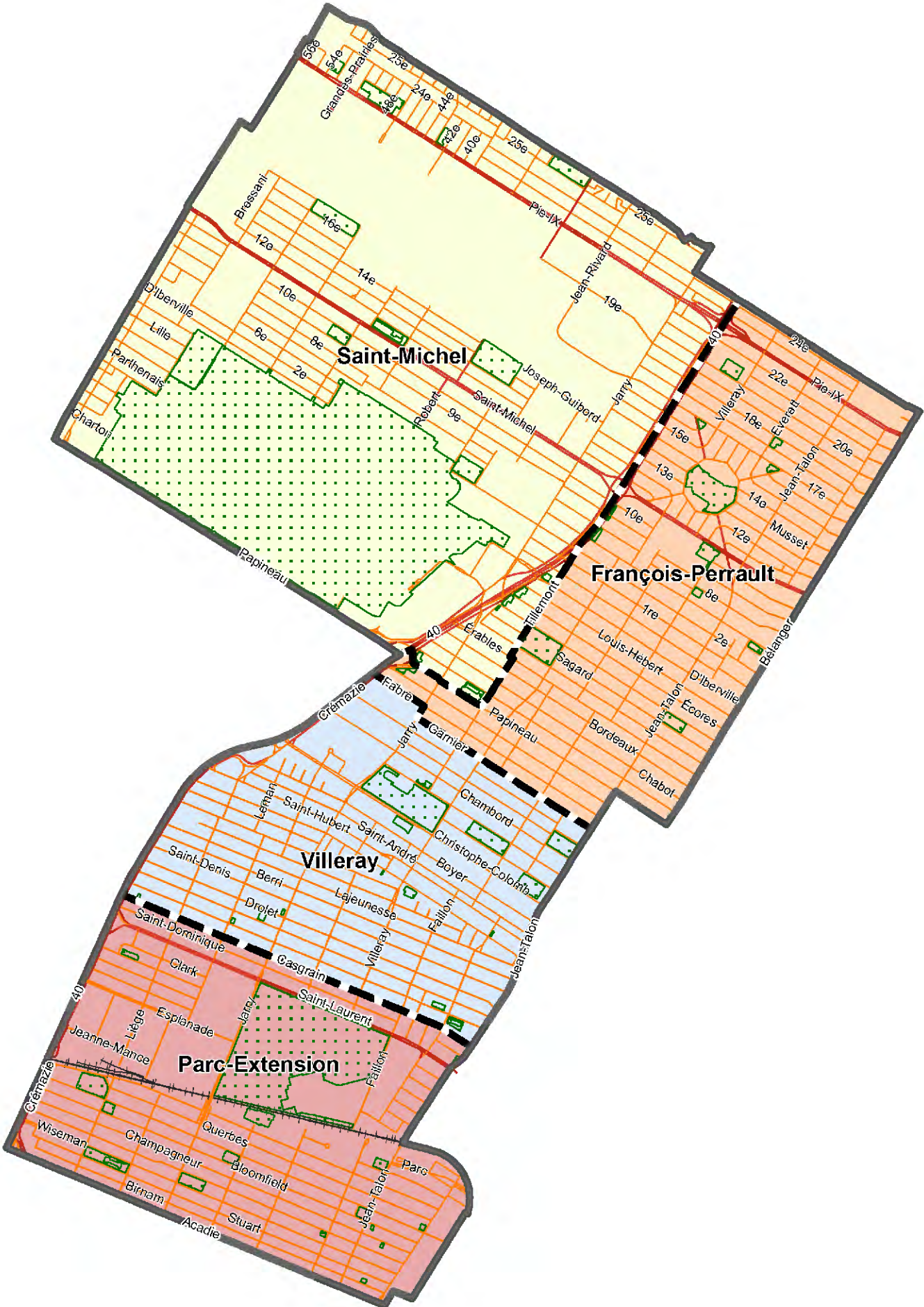
Échelle : 1 : 24 000
0 250 500 m
Projection MTM, fuseau 8, NAD83
Mars 2012

Arrondissement de Villeray—Saint-Michel—Parc-Extension

Règlement sur les districts électoraux



-  Limite de l'arrondissement
-  Limite des districts électoraux
-  Route principale
-  Route secondaire
-  Voie ferrée
-  Cours d'eau
-  Parc



Échelle : 1 : 28 000

0 250 500 m

Projection MTM, fuseau 8, NAD83

Février 2012